










PLAN VIEW PLOT OF 146TH AVENUE NW

FIGURE NO. 28
OCTOBER, 2015

Legend

-  Pond
-  Pipe
-  Junc
-  Outfall
-  Subbasin
-  City Limits



0 50 100 200 Feet

