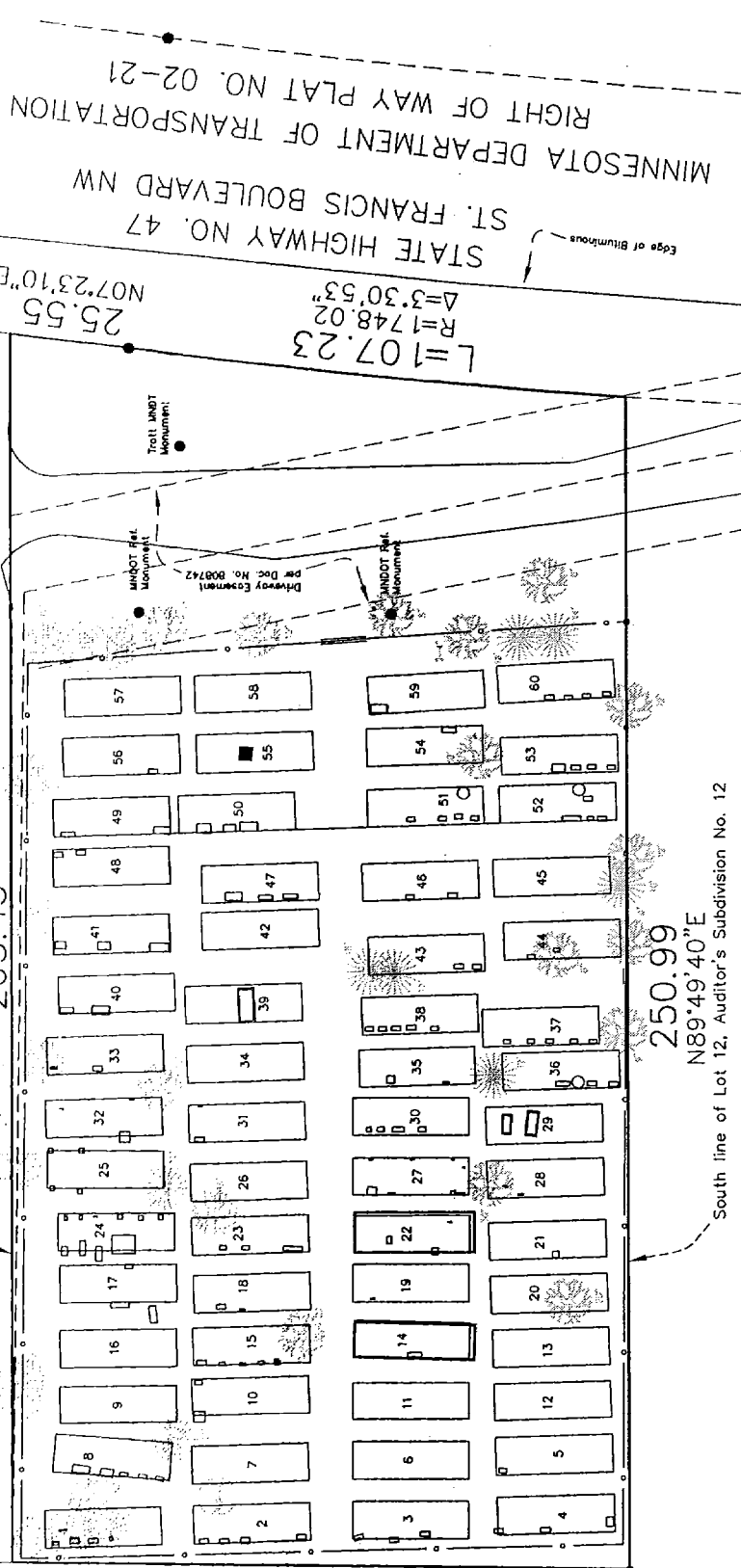


Sketch of Trott Brook Cemetery for City of Ramsey

North line of Lot 12, Auditor's Subdivision No. 27

N89°49'40"E
263.43



MINNESOTA DEPARTMENT OF TRANSPORTATION
RIGHT OF WAY PLAT NO. 02-21
STATE HIGHWAY NO. 47
ST. FRANCIS BOULEVARD NW
Edge of Bituminous

East line of Lot 12, Auditor's Subdivision No. 27

N00°35'20"E
132.00

South line of Lot 12, Auditor's Subdivision No. 12

250.99
N89°49'40"E

FIGURE D

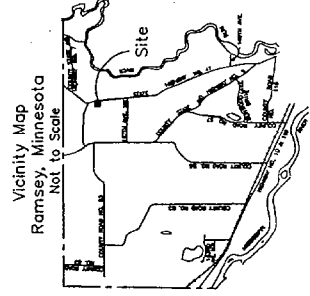
PLOT LAYOUT

Property Description

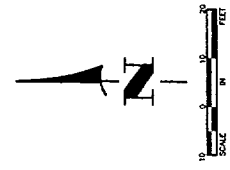
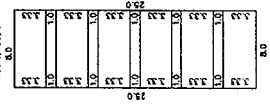
Lot 12, AUDITOR'S SUBDIVISION NO. 27, Anoka County, Minnesota.

NOTES:

1. Cemetery Boundary lines shown per Anoka County Half-Section Mapping.
2. Block lines have been shown trying to best fit the existing headstones.
3. In providing this sketch no attempt has been made to obtain or show data concerning existence, size, depth, condition, capacity or location of any utility existing on the site, whether private, municipal or public owned.
4. The professional surveyor has made no investigation or independent search for easements of record, encumbrance, restrictive covenants, ownership title evidence, or any other facts that an accurate and current title search may disclose.



Typical Cemetery Block Not to Scale



		Sketch of Trott Brook Cemetery RAMSEY, MINNESOTA	
HOKANSON ANDERSON ASSOC., INC. 3001 Thurston Ave. Anoka, Minnesota 55303 763-427-3600 FAX 763-427-0330 www.hokanson.com		SHEET 1 OF 1 DATE 4/7/04 DRAWN BY J.A./D.S. CHECKED BY C.A.P./D.S. DATE 4/7/04	
DATE REVISION	DATE REVISION	I hereby certify that the area depicted on this sketch was surveyed and shown as shown on the basis of the State of Minnesota.	