Sketch of Trott Brook Cemetery for City of Ramsey

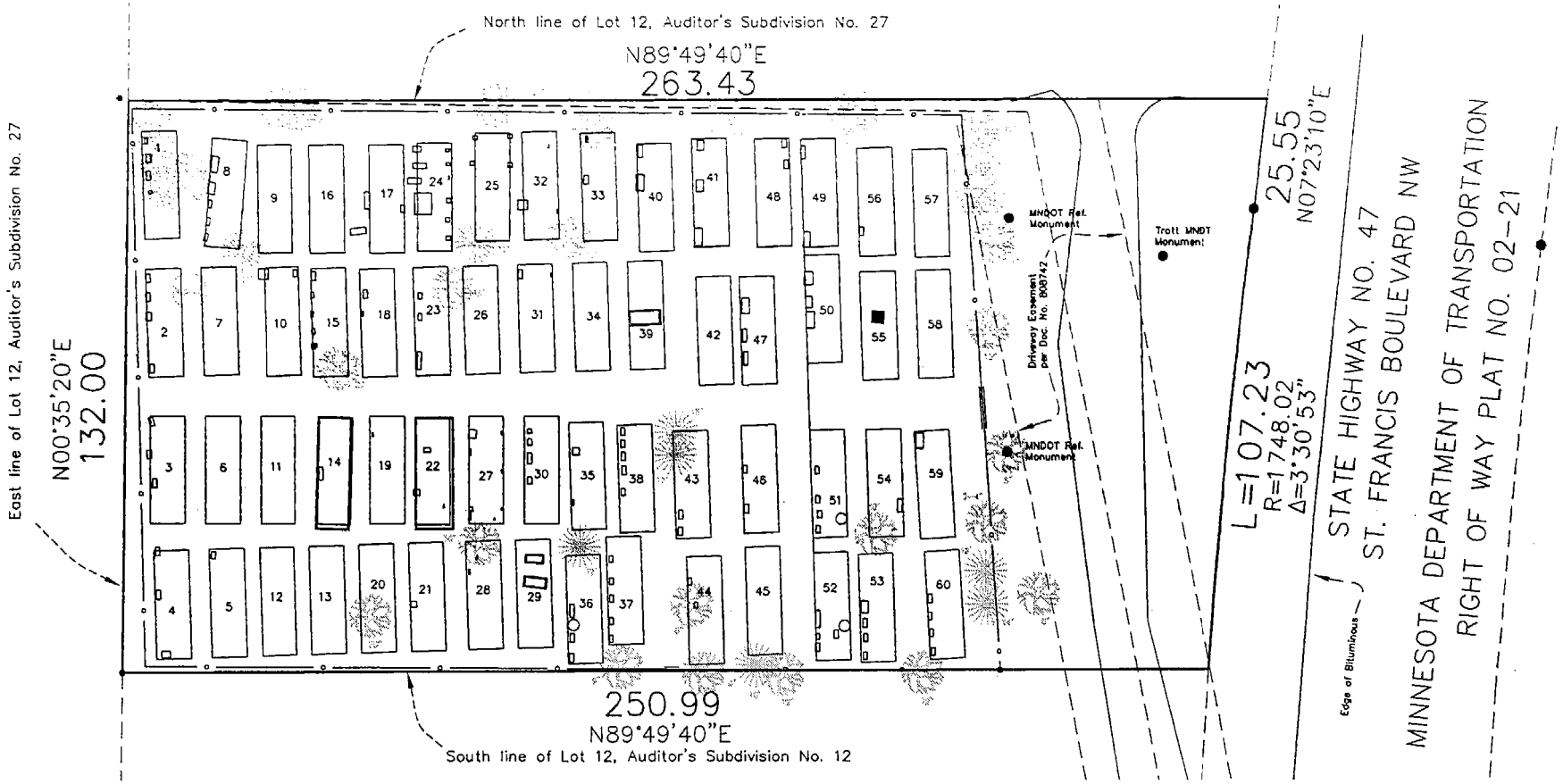

FIGURE D 26 PLOT LAYOUT

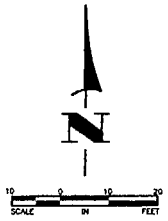

Typical Cemetery Block
Not to Scale

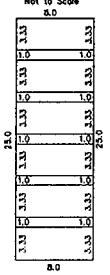

Vicinity Map
Ramsey, Minnesota
Not to Scale

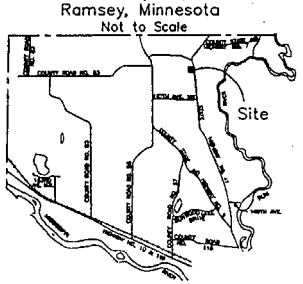

Property Description

Lot 12, AUDITIOR'S SUBDIVISION NO. 27, Anoka County, Minnesota.

NOTES:

1. Cemetery Boundary lines shown per Anoka County Half-Section Mapping.

2. Block lines have been shown trying to best fit the existing headstones.

3. In providing this sketch no attempt has been made to obtain or show data concerning existence, size, depth, condition, capacity or location of any utility existing on the site, whether private, municipal or public owned.

4. The professional surveyor has made no investigation or independent search for easements of record, encumbrance, restrictive covenants, ownership title evidence, or any other facts that an accurate and current title search may disclose.

DATE	REVISION	DATE	REVISION

I hereby certify that this plan, specification, or report was prepared by me or under my direct supervision and that I am a duly Licensed Professional Land Surveyor under the laws of the State of Minnesota.

CHARLES R. CHRISTOPHERSON
Date: 4/6/04 Lic. No. 15420

DRAWN BY: MLH/DRS	DATE: 4/6/04
DESIGN BY: CRC	FILE NO. RA169

Hakanson Anderson Assoc., Inc.
Civil Engineers and Land Surveyors
3601 Thurston Ave., Anoka, Minnesota 55303
763-427-5660 FAX 763-427-0520
www.hakanson-anderson.com

Sketch of Trott Brook Cemetery
RAMSEY, MINNESOTA

SHEET 1 OF 1 SHEETS

RA169ba.dwg